Liberté • Égalité • Fraternité
RÉPUBLIQUE FRANÇAISE

ministère de l'Écologie du Développement et de l'Aménagement durables

Service Environnement Risques et Transports
Unité "Risques"

SOCIETE D'INGENIERIE EAU & ENVIRONNEMENT

PLAN de PREVENTION des RISQUES NATURELS

MOUVEMENTS DE TERRAIN

COMMUNE DE LODEVE

4 - CARTE DES ALEAS

500 m

Procédure	Prescription	Enquête publique	Approbation
Elaboration	07 - 12 - 2004	08 - 10 - 2007	03 - 07 - 2008

Dossier ME 04 04 30 - 07 - 04 - 2008

ME040430 Carte des Aléas Lodève.WOR

ALEAS MOUVEMENTS DE TERRAIN

NATURE DU MOUVEMENT
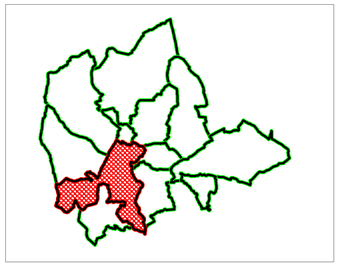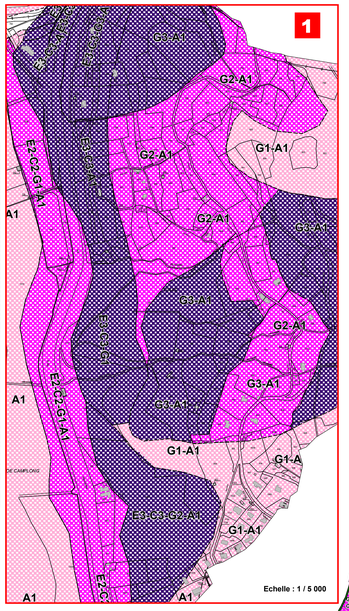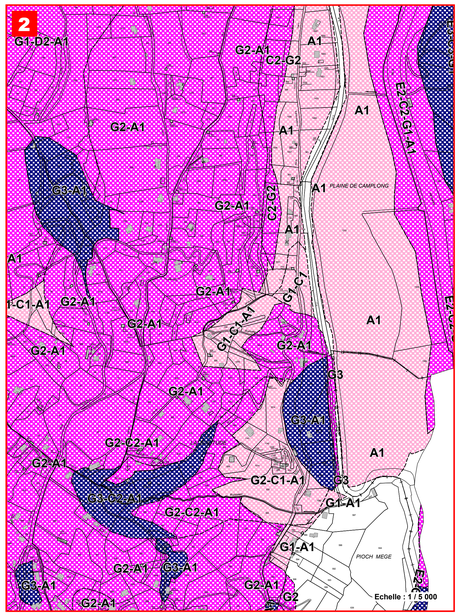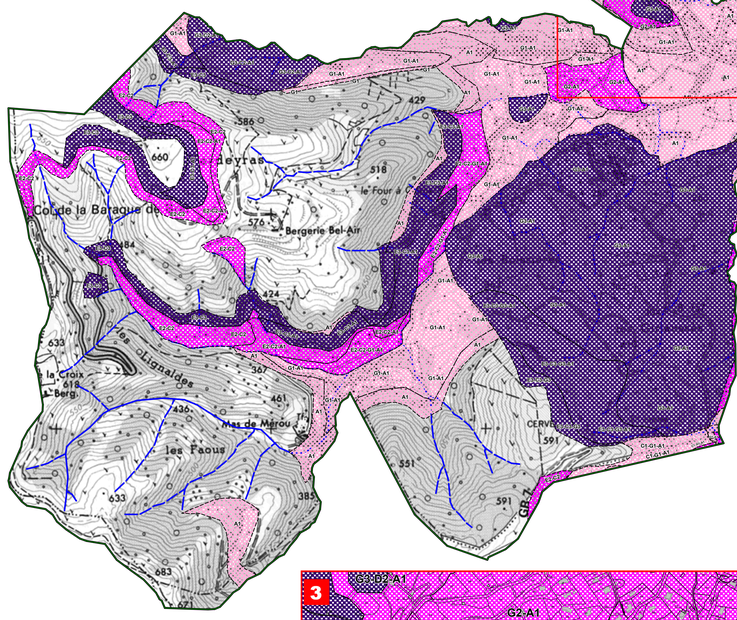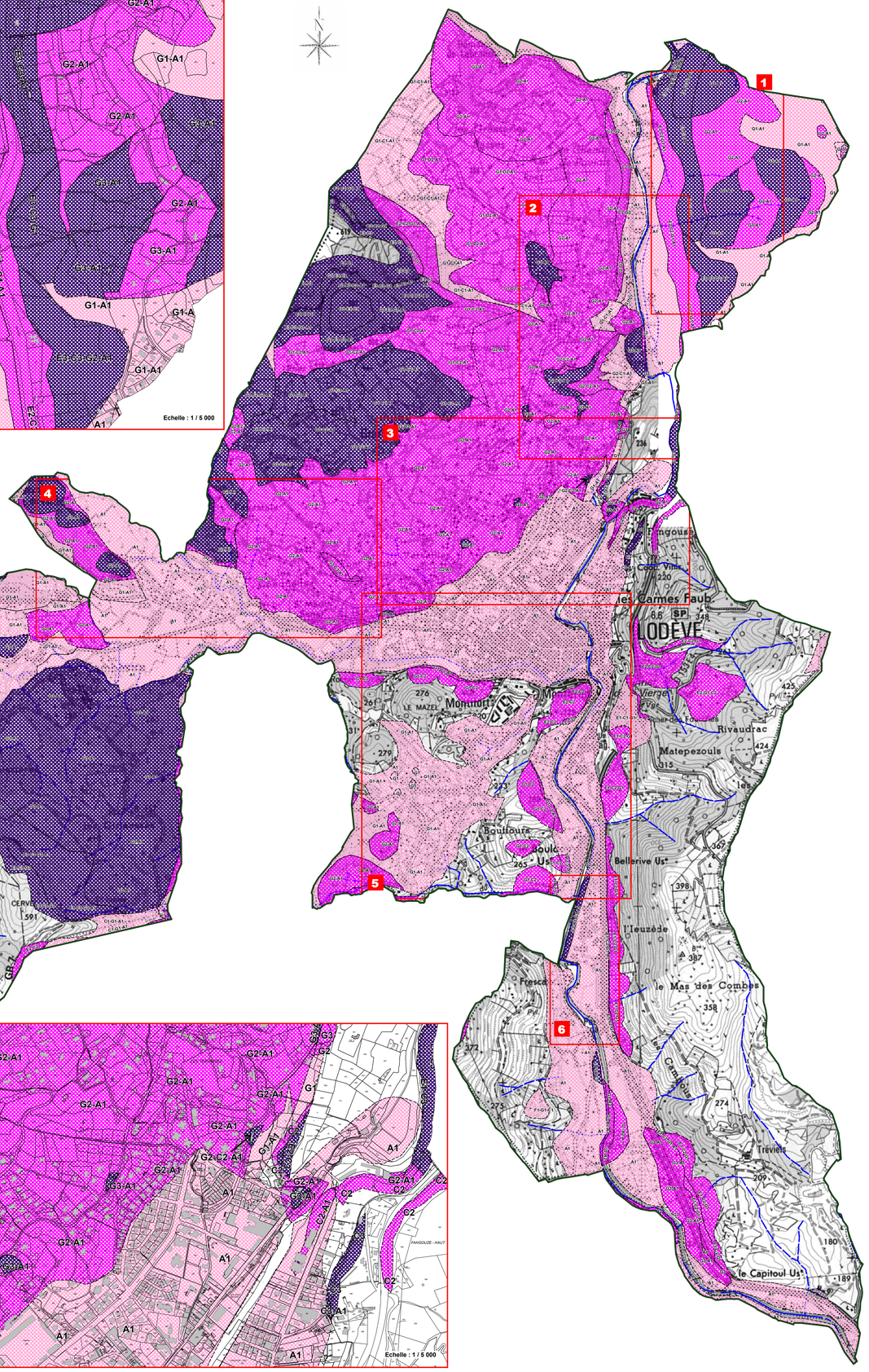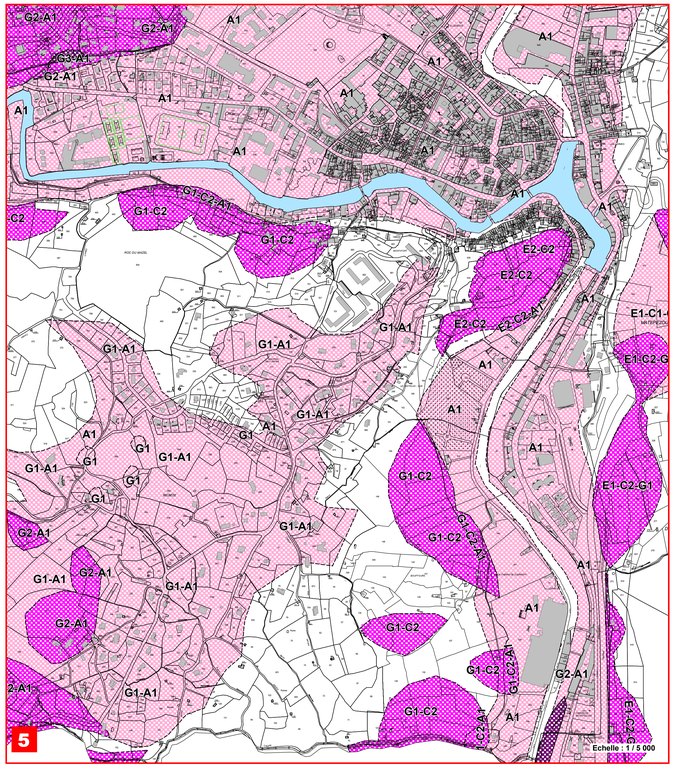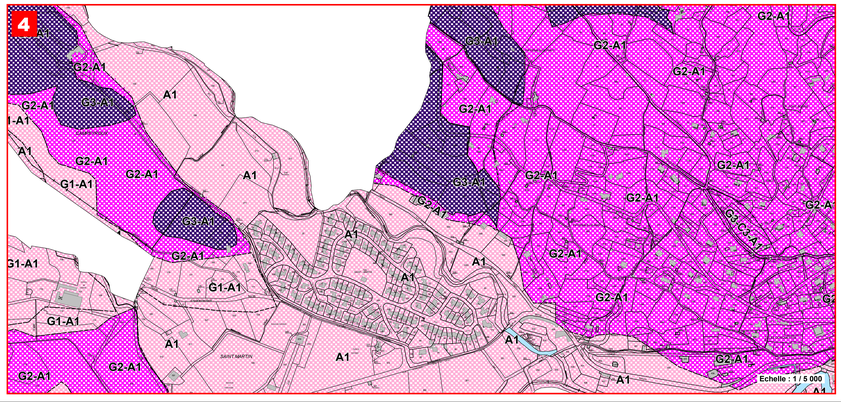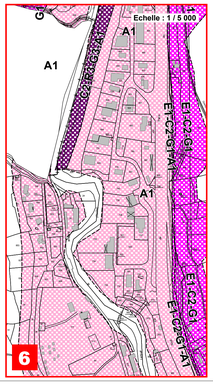
DEGRES D'ALEA (FORT → FAIBLE)	Glissement	Eboulement en masse / chute de gros blocs	Chute de petits blocs ou de pierres	Ravinement	Coulée boueuse	Affaissement / effondrement	Retrait / gonflement
fort	E3	B3	C3	R3	CB3	D3	A3
moyen	E2	B2	C2	R2	CB2	D2	A2
faible	G1	E1	C1	R1	CB1	D1	A1
nul	G0	E0	C0	R0	CB0	D0	A0